
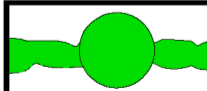







KEY:-

-  SITE BOUNDARY
GROSS AREA = 4.48 ha (11.07 acres)
-  EXISTING TREES AND HEDGEROWS ON /ADJACENT SITE PLOTTED FROM DESKTOP REVIEW - SUBJECT TO TOPO SURVEY
-  EXISTING PUBLIC RIGHT OF WAY (PROW)
-  EXISTING DITCH COURSE
-  PRINCIPLE STREET WITH FOOTWAYS



Project Name: **WYATT'S GREEN LANE
WYATT'S GREEN
BRENTWOOD, ESSEX**

Drawing Title: **DEVELOPMENT PROPOSAL**

Suffix:	Date:	Description:	Drawn:	Checked:
Revisions:				
Scale: 1/1000	Media: A2P	Drawn: LA	Checked: -	Day/Month/Year: 26/08/2016
Project No.:			Drawing No.:	
-			AR/001	